

# VERBINDUNGSSTRASSEN

Kanton Graubünden

MAPPE . . . . .



BEILAGE 08

Strassennummer

# 740

Strassenzug	Bauabschnitt:	km
CHUR		0.00
<b>SCHANFIGGER- STRASSE</b>	<b>Strassenkorrektio n Lehnenbrücke Seegrube</b>	<b>28.68</b>   <b>28.82</b>
AROSA		30.87

Effektive Baulänge: 160 m

## AUFLAGEPROJEKT

# Querprofile 1:100

**Plan Nr.: 740.00.3981.106**

**Datum: Juni 2019**

Kantonale Behörde:

Die Regierung des  
Kantons Graubünden

Tiefbauamt Graubünden  
Bezirk 1  
7001 Chur

Eingangsstempel:

Der Projektverfasser:

Schneider Ingenieure AG  
Mainstation 1901  
Spundisstrasse 23  
7007 Chur



**SCHNEIDER  
INGENIEURE**

Spundisstrasse 23 · CH-7007 Chur · +41 81 286 97 00

Proj. je

Form. A4

Gez. tgu

Dat. 02.07.2019

Gepr. met

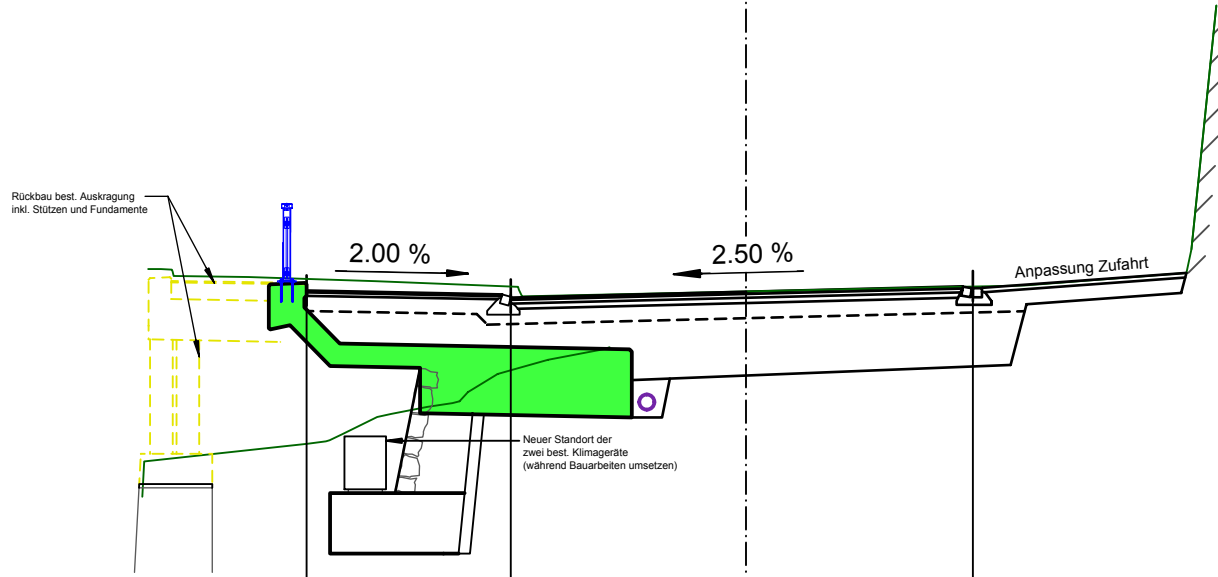
Plan Nr. 53'445 - 106

Index	Änderung	Datum	Gezeichnet	Geprüft

# km 20.000

Projekt 1749.663

Gelände 1749.667



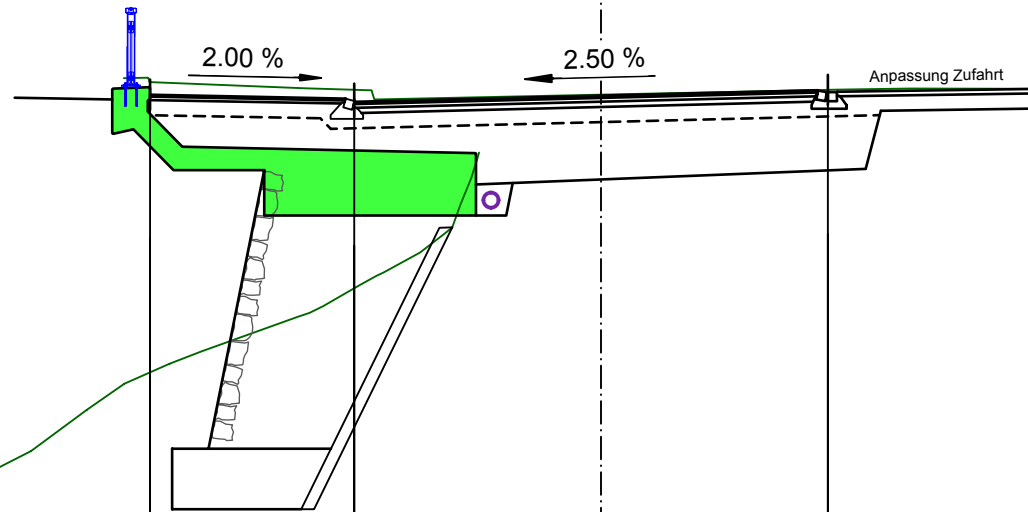
1743.00

Fahrbahn	1749.680	2.700	1749.626	1749.586	3.110	1749.663	3.000	1749.738
	-5.810		-3.110			0.000		3.000

km 30.000

Projekt 1750.047

Gelände 1750.060



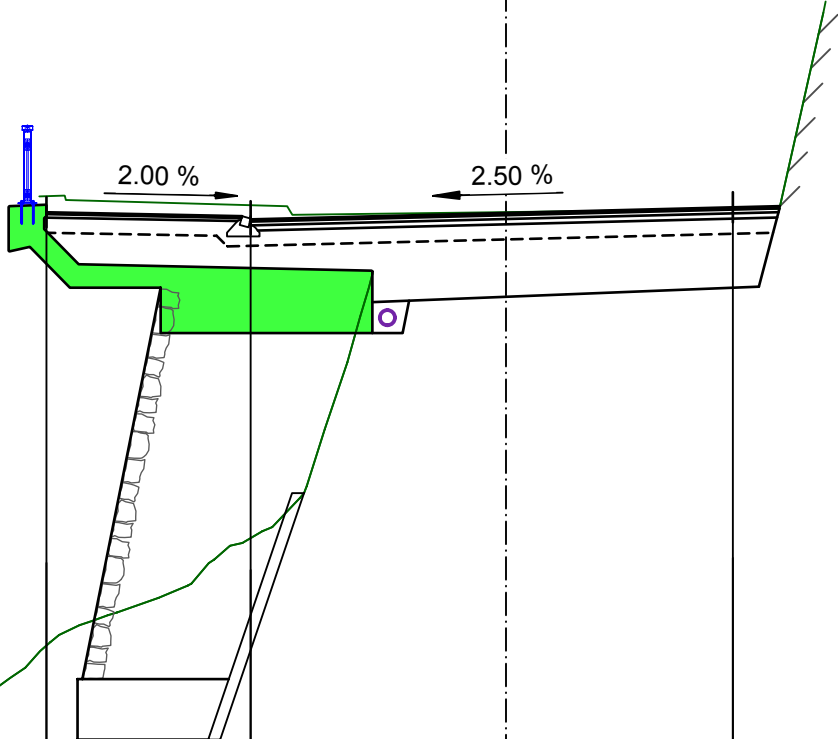
1744.00

Fahrbahn		1750.060	1750.005	1749.966	1750.047	1750.122
		2.700	3.263	3.000		
		-5.963	-3.263	0.000		3.000

# km 40.000

Projekt 1750.427

Gelände 1750.439



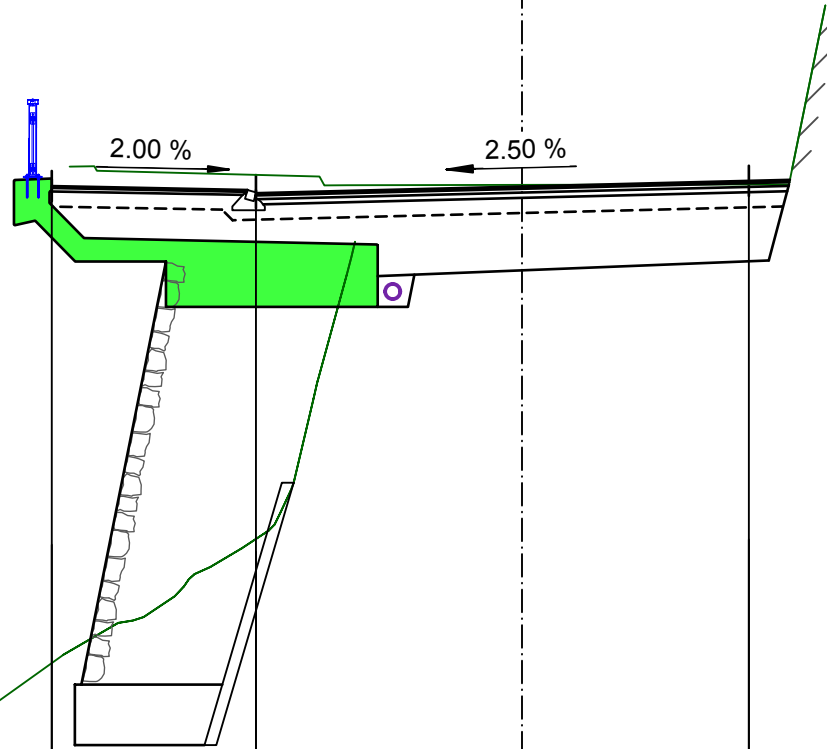
1743.00

Fahrbahn	1750.437	2.700	1750.383	1750.343	3.377	1750.427	3.000	1750.502
	-6.077		-3.377			0.000		3.000

km 50.000

Projekt 1750.808

Gelände 1750.829



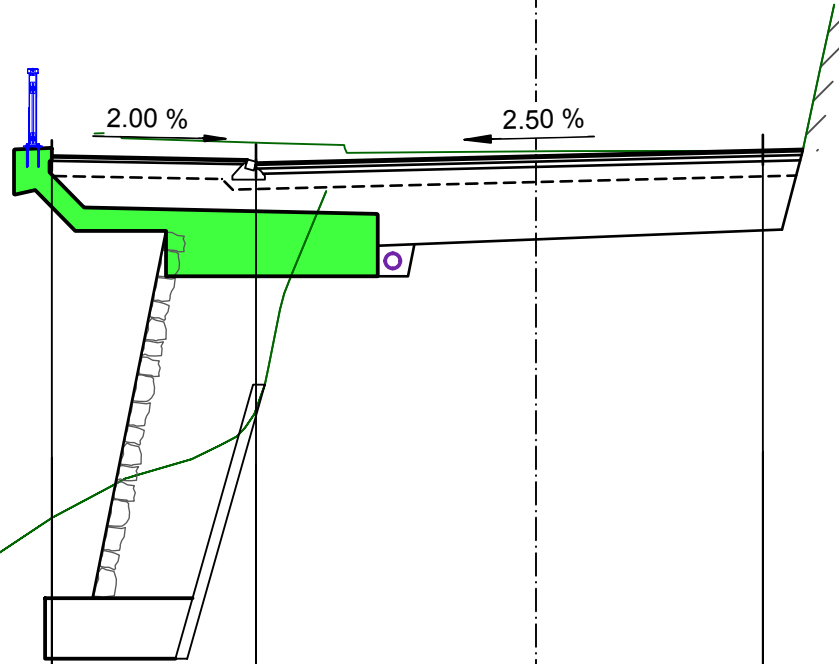
1743.00

Fahrbahn	1750.814	2.700	1750.760	1750.720	3.518	1750.808	3.000	1750.883
	-6.218		-3.518			0.000		3.000

km 60.000

Projekt 1751.194

Gelände 1751.251

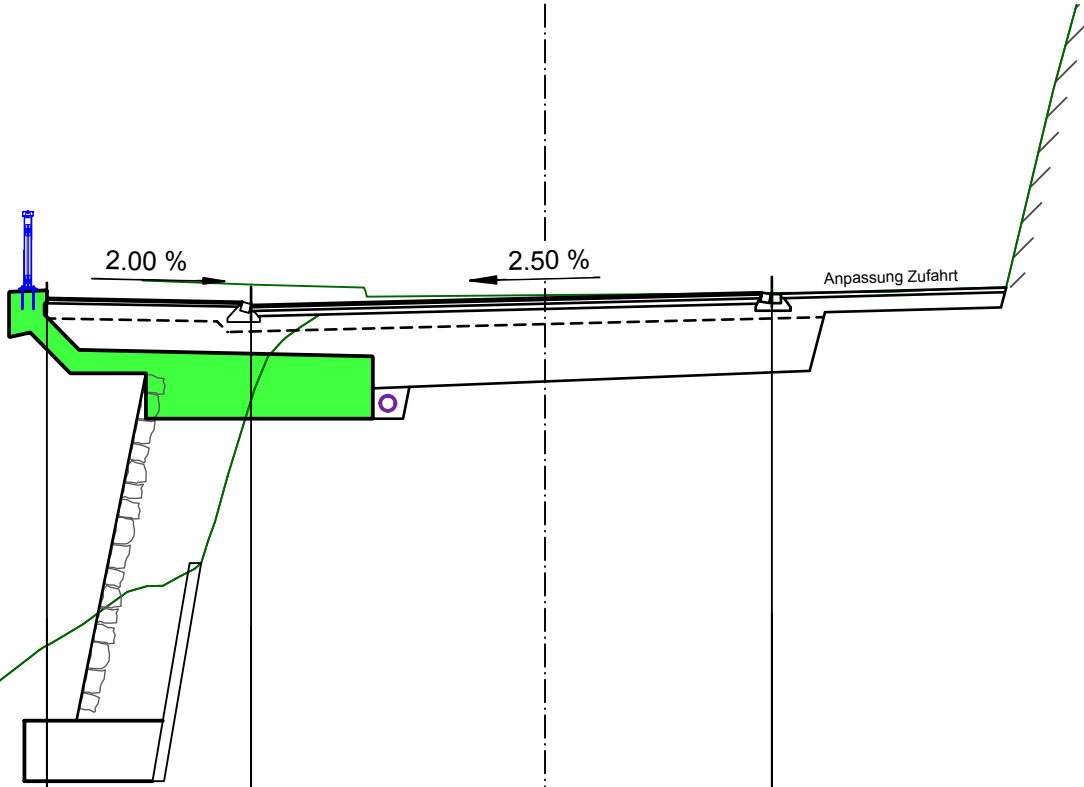


	1744.00								
Fahrbahn		1751.196	2.700	1751.142	1751.102	3.702	1751.194	3.000	1751.269
		-6.402		-3.702			0.000		3.000

# km 70.000

Projekt 1751.589

Gelände 1751.623



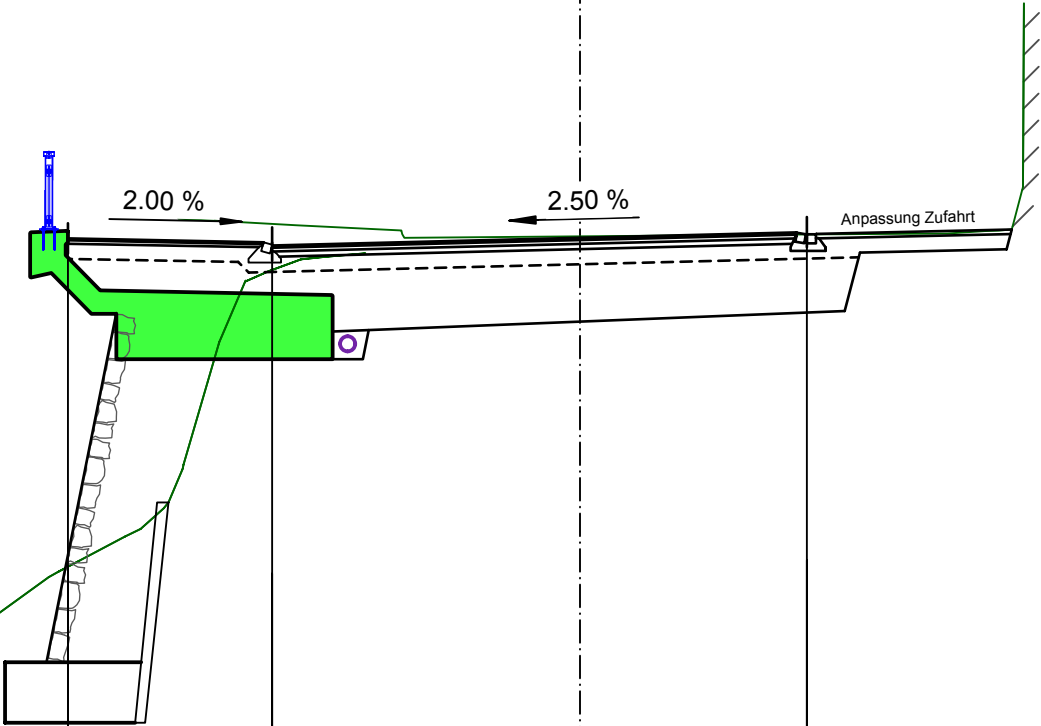
	1745.00							
Fahrbahn	1751.586	2.700	1751.532	1751.492	3.887	1751.589	3.000	1751.664
	-6.587		-3.887			0.000		3.000



# km 80.000

Projekt 1751.993

Gelände 1752.012



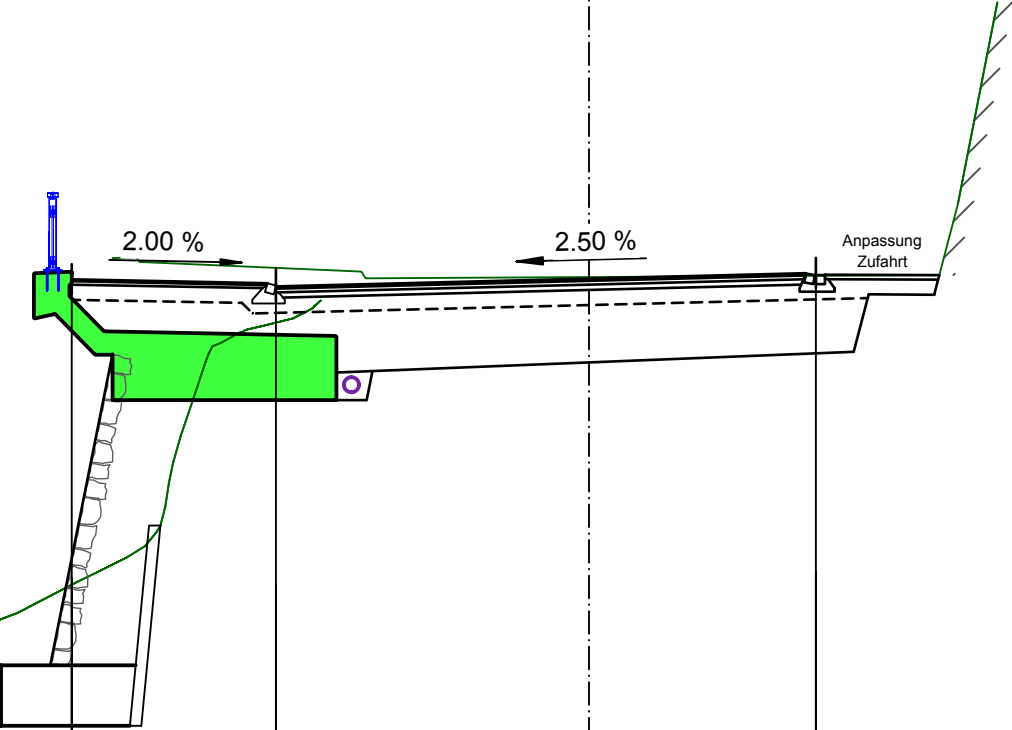
1745.00

Fahrbahn	1751.985	1751.931	1751.891	1751.993	1752.068
	2.700	4.071	3.000		
	-6.771	-4.071	0.000	3.000	

# km 90.000

Projekt 1752.405

Gelände 1752.425

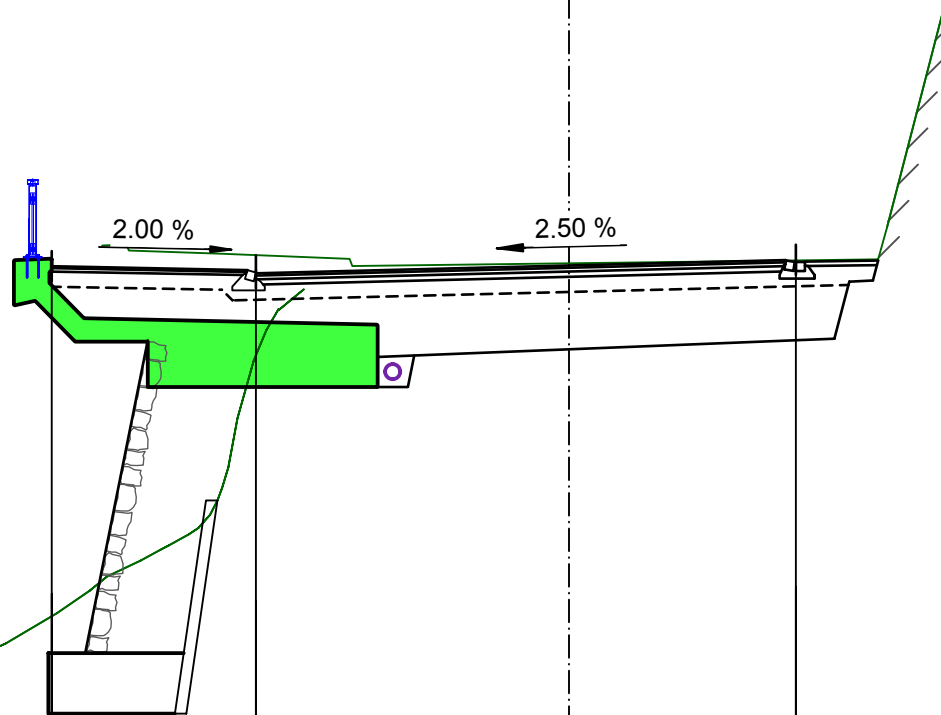


	1746.00								
Fahrbahn	1752.395	2.700	1752.341	1752.301	4.140	1752.405	3.000	1752.480	
	-6.840		-4.140			0.000		3.000	

# km 100.000

Projekt 1752.825

Gelände 1752.854

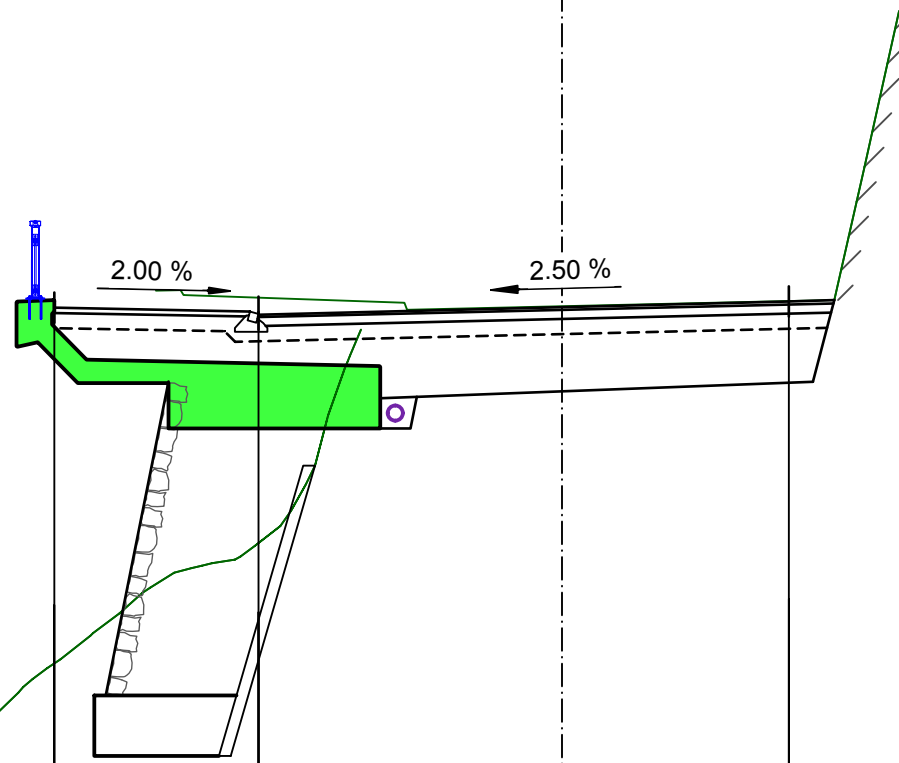


	1746.00							
Fahrbahn	1752.816	2.700	1752.762	1752.722	4.140	1752.825	3.000	1752.900
	-6.840		-4.140			0.000		3.000

km 110.000

Projekt 1753.252

Gelände 1753.264

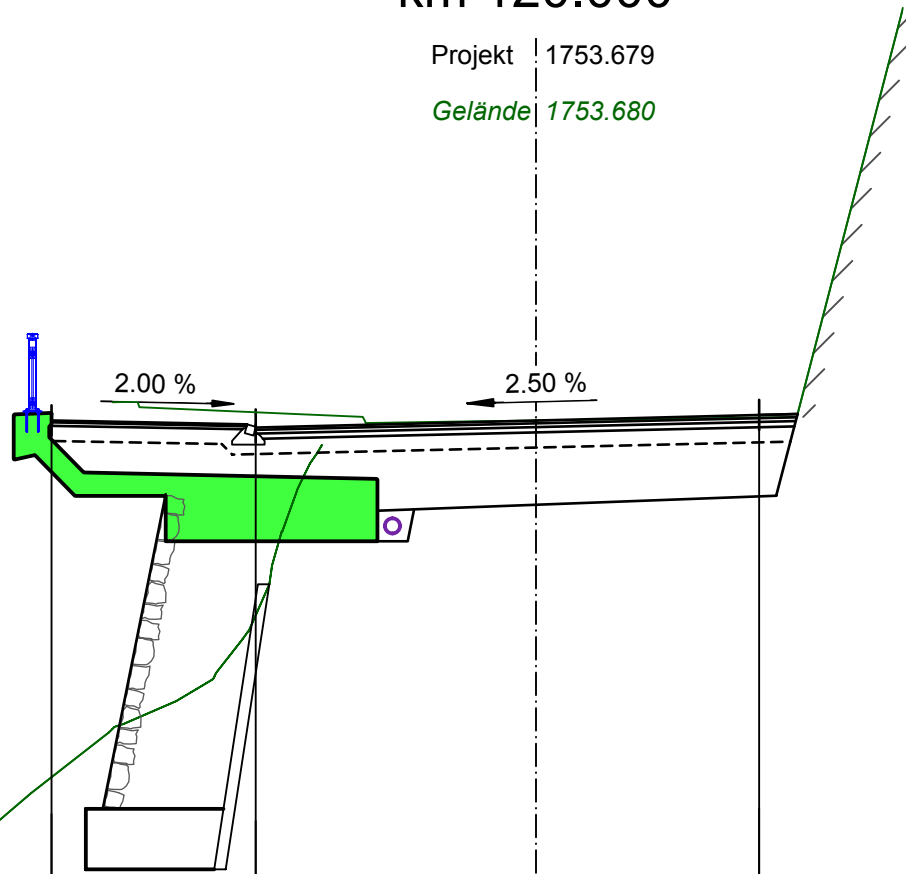


	1747.00								
Fahrbahn		1753.245	2.700	1753.192	1753.151	4.013	1753.252	3.000	1753.327
		-6.713		-4.013			0.000		3.000

km 120.000

Projekt 1753.679

Gelände 1753.680

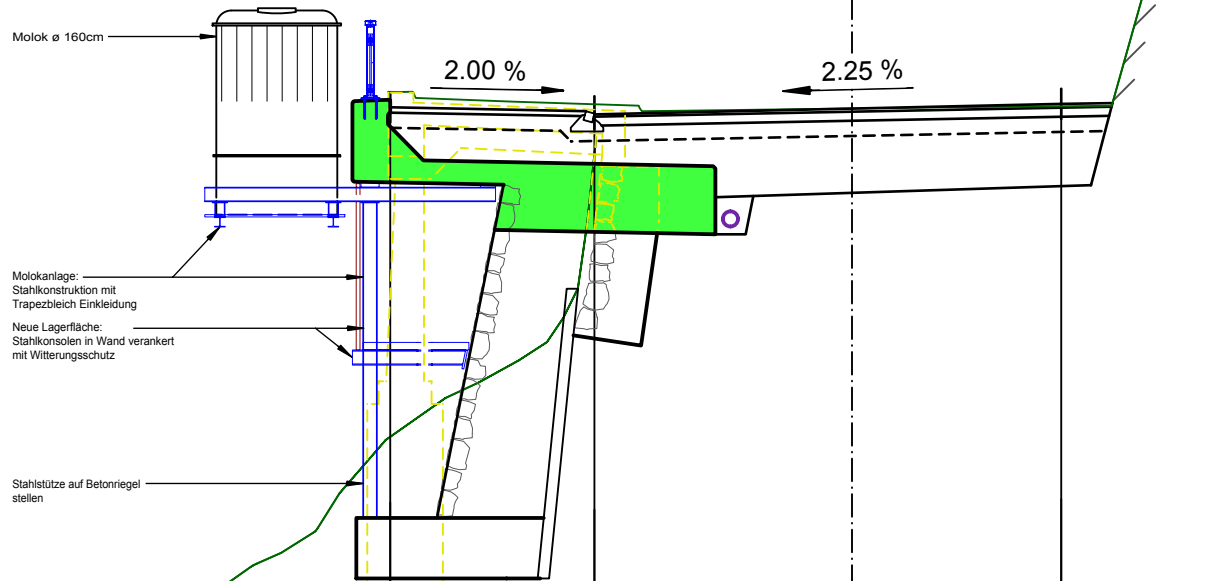


	1747.00								
Fahrbahn	1753.680	2.700	1753.626	1753.586	3.707	1753.679	2.951	1753.753	
	-6.407		-3.707			0.000		2.951	

# km 130.000

Projekt 1754.106

Gelände 1754.107



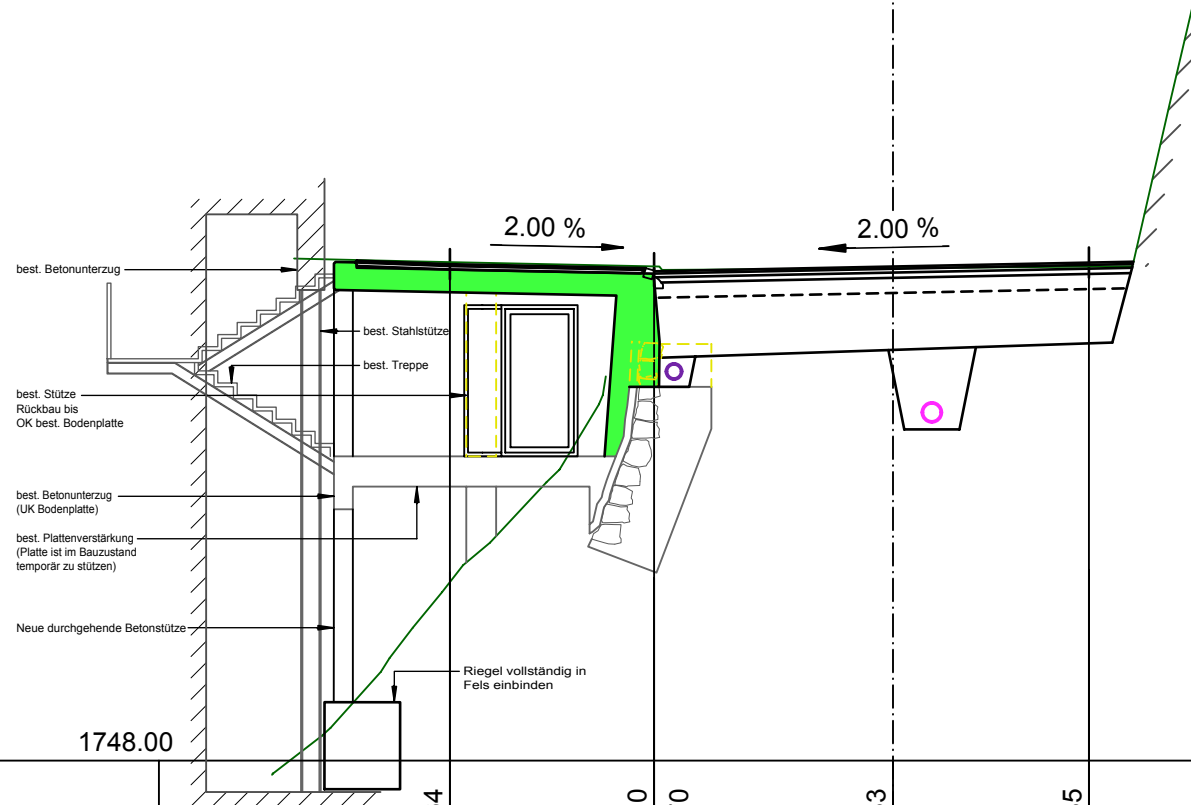
1747.00

Fahrbahn	1754.123	2.700	1754.069	1754.029	3.406	1754.106	2.767	1754.168
	-6.106		-3.406			0.000		2.767

# km 140.000

Projekt 1754.533

Gelände 1754.511

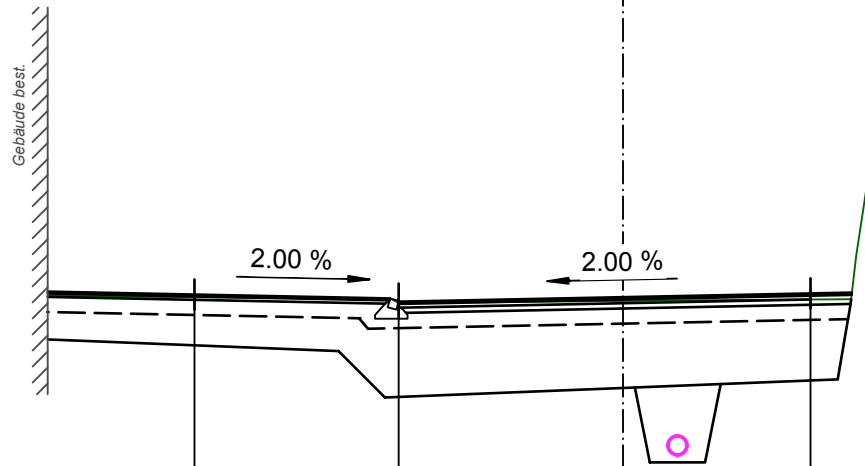


	1748.00							
Fahrbahn	1754.564	2.700	1754.510	1754.470	3.159	1754.533	2.591	1754.585
	-5.859		-3.159			0.000		2.591

km 150.000

Projekt 1754.955

Gelände 1754.905



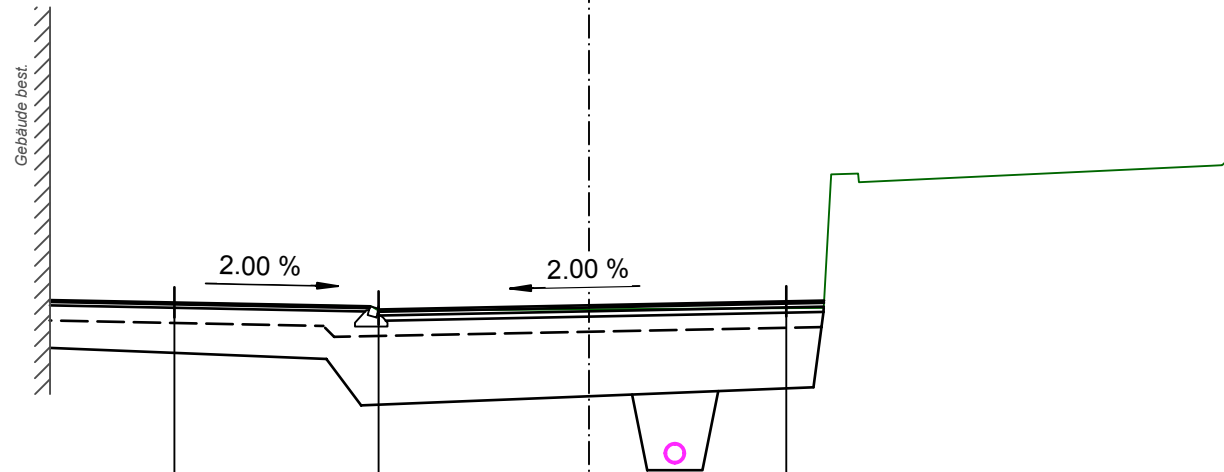
	1752.00								
Fahrbahn		1754.989	2.700	1754.935	1754.895	2.967	1754.955	2.480	1755.004
		-5.667		-2.967		0.000		2.480	



km 160.000

Projekt 1755.341

Gelände 1755.288

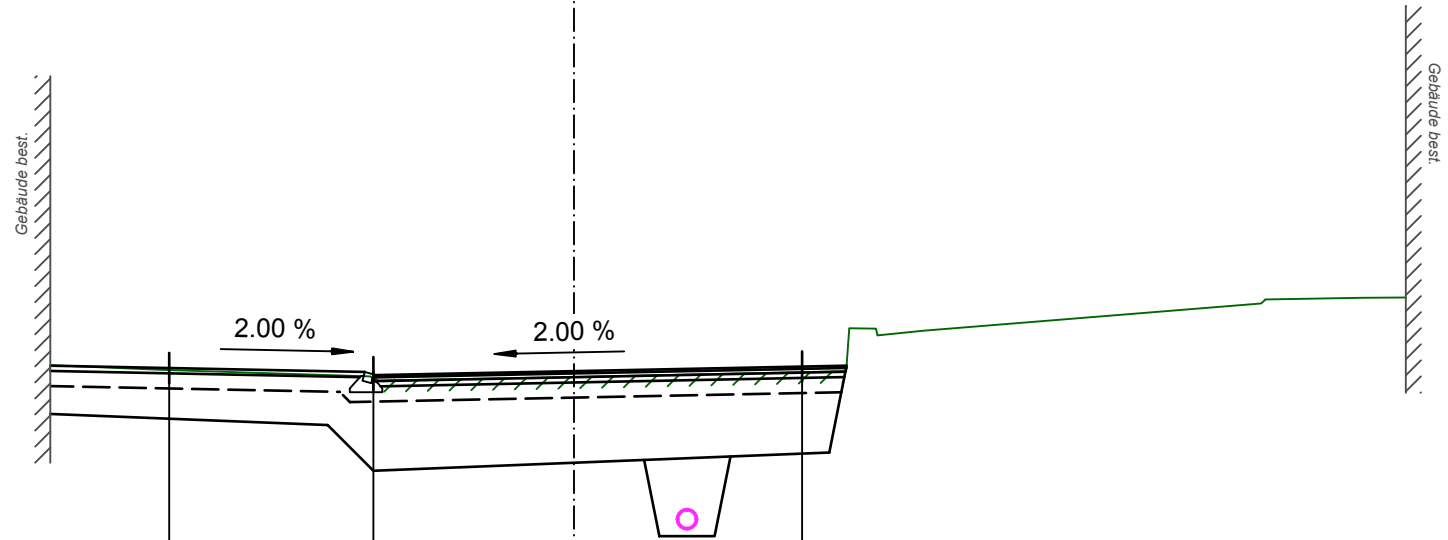


	1752.00							
Fahrbahn	1755.379	2.700	1755.325	1755.285	1755.341	2.609	1755.393	
	-5.482		-2.782		0.000		2.609	

# km 170.000

Projekt 1755.722

Gelände 1755.644

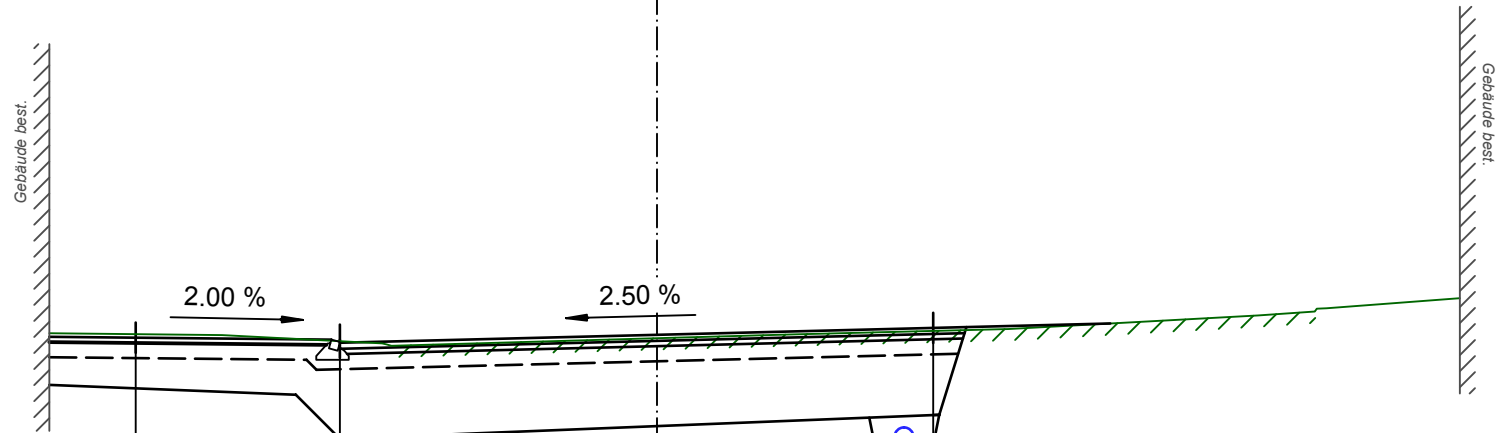


		1752.00							
Fahrbahn		1755.763	2.700	1755.709	1755.669	1755.722	3.016	1755.782	
		-5.353		-2.653		0.000		3.016	

# km 180.000

Projekt 1756.103

Gelände 1756.059



	1752.00							
Fahrbahn	1756.065	2.700	1756.038	1755.998	4.193	1756.103	3.652	1756.195
	-6.893		-4.193			0.000		3.652